
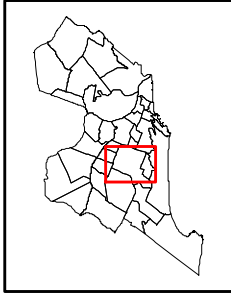





VÉRTICE	X	Y	28	256078,84	9354408,13
1	255866,80	9354566,22	29	256074,87	9354398,29
2	255873,09	9354555,77	30	256068,99	9354382,42
3	255881,35	9354551,01	31	256064,58	9354373,08
4	255888,65	9354547,20	32	256059,60	9354378,97
5	255895,64	9354543,55	33	256054,31	9354390,61
6	255904,37	9354538,31	34	256049,55	9354400,67
7	255917,54	9354531,48	35	256040,55	9354405,43
8	255932,94	9354523,07	36	256029,97	9354407,55
9	255951,36	9354513,23	37	256012,50	9354411,78
10	255960,73	9354508,78	38	255995,57	9354419,72
11	255971,04	9354503,23	39	255984,99	9354427,13
12	255977,87	9354499,26	40	255980,22	9354436,65
13	255982,95	9354496,72	41	255961,70	9354453,06
14	255986,28	9354493,70	42	255954,82	9354470,52
15	255989,46	9354491,64	43	255947,94	9354481,10
16	255992,48	9354488,94	44	255940,54	9354491,68
17	255994,86	9354485,61	45	255933,66	9354504,38
18	256002,32	9354480,37	46	255925,72	9354511,26
19	256011,21	9354473,38	47	255913,55	9354517,61
20	256016,29	9354469,09	48	255898,73	9354520,79
21	256025,50	9354460,68	49	255889,74	9354525,55
22	256030,73	9354456,55	50	255879,68	9354526,08
23	256048,51	9354441,47	51	255870,69	9354523,96
24	256057,72	9354433,38	52	255865,39	9354531,90
25	256070,58	9354422,26	53	255865,39	9354544,60
26	256077,73	9354416,23	54	255867,51	9354553,07
27	256080,27	9354412,74			

 <p>PREFEITURA MUNICIPAL DO NATAL SECRETARIA MUNICIPAL DE MEIO AMBIENTE E URBANISMO</p>	<p>LOCALIZAÇÃO MUNICIPAL</p> 	<p>LEGENDA:</p> <ul style="list-style-type: none"> ● Vértices Dunas 2017 Limite de Bairros 	 <p>PROJEÇÃO UNIVERSAL TRANSVERSA DE MERCATOR DATUM - SIRGAS 2000 UTM - Zona 25S MERIDIANO CENTRAL: 33W</p>
	<p>Duna 07</p>		
<p>FONTE DE DADOS: BASE CARTOGRÁFICA DO DGSIG.</p>	<p>ELABORAÇÃO: DGSIG JULHO/2018</p>		