
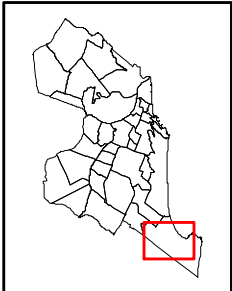







VÉRTICE	X	Y
1	257308,15	9348746,31
2	257299,73	9348772,57
3	257291,52	9348807,00
4	257280,78	9348828,79
5	257273,83	9348839,84
6	257266,25	9348855,64
7	257267,00	9348867,25
8	257273,83	9348875,85
9	257284,47	9348875,81
10	257296,38	9348864,56
11	257302,00	9348852,99
12	257309,94	9348837,77
13	257317,68	9348829,39
14	257315,56	9348812,99
15	257315,56	9348801,35
16	257315,03	9348780,71
17	257310,27	9348759,01

 <p>PREFEITURA MUNICIPAL DO NATAL SECRETARIA MUNICIPAL DE MEIO AMBIENTE E URBANISMO</p>	<p>LOCALIZAÇÃO MUNICIPAL</p> 	<p>LEGENDA:</p> <ul style="list-style-type: none"> <li> Vértices</li> <li> Dunas 2017</li> <li> Limite de Bairros</li> </ul>	<div style="display: flex; justify-content: space-between;"> <div data-bbox="1141 1861 1281 2018">  </div> <div data-bbox="1281 1861 1560 2018"> <p>PROJEÇÃO UNIVERSAL TRANSVERSA DE MERCATOR DATUM - SIRGAS 2000 UTM - Zona 25S MERIDIANO CENTRAL: 33W</p> </div> </div> <div style="text-align: center; margin-top: 10px;">  <p>0 5 10 20 Metros</p> </div>
<p>Duna 52</p>		<p>FORNE DE DADOS: BASE CARTOGRÁFICA DO DGSIG.      ELABORAÇÃO: DGSIG JULHO/2018</p>	